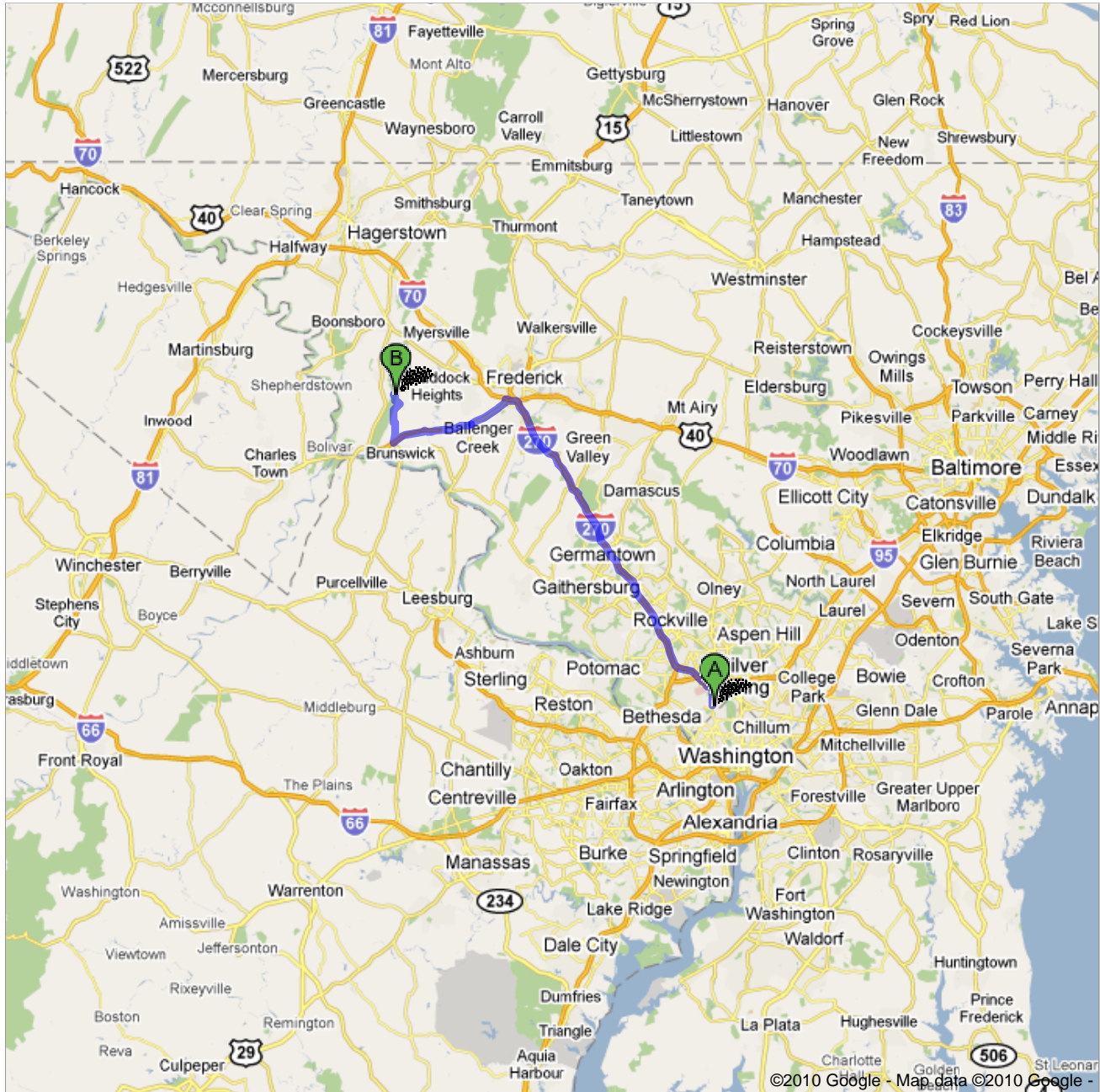












### Directions to Gathland State Park

Rohrersville, Maryland 21779

54.4 mi – about 1 hour 6 mins – up to 1 hour 20 mins in traffic



 7001 Connecticut Ave, Chevy Chase, MD 20815

- |   |  |                             |
|---|--|-----------------------------|
|   | 1. Head <b>north</b> on <b>Connecticut Ave</b> toward <b>Taylor St</b><br>About 4 mins                       | go 1.8 mi<br>total 1.8 mi   |
|  | 2. Take the ramp onto <b>I-495 W</b><br>About 3 mins   | go 2.0 mi<br>total 3.8 mi   |
|  | 3. Slight <b>right</b> at <b>I-270 N</b> (signs for <b>Frederick</b> )<br>About 36 mins                      | go 31.7 mi<br>total 35.6 mi |
|  | 4. Take exit <b>32</b> to merge onto <b>I-70 W</b> toward <b>Hagerstown</b><br>About 2 mins                  | go 1.3 mi<br>total 36.8 mi  |
|  | 5. Take exit <b>52</b> to merge onto <b>US-15 S/US-340 W</b><br>Continue to follow US-340 W<br>About 12 mins | go 12.2 mi<br>total 49.0 mi |
|  | 6. Exit onto <b>MD-17 N/Burkittsville Rd</b> toward <b>Brunswick</b><br>About 6 mins                         | go 4.3 mi<br>total 53.3 mi  |
|  | 7. Turn <b>left</b> at <b>Gapland Rd/W Main St</b><br>Continue to follow Gapland Rd<br>About 4 mins          | go 1.1 mi<br>total 54.4 mi  |
|  | 8. Turn <b>left</b> at <b>Arnoldstown Rd</b>   | go 30 ft<br>total 54.4 mi   |

 Gathland State Park  
Rohrersville, Maryland 21779

These directions are for planning purposes only. You may find that construction projects, traffic, weather, or other events may cause conditions to differ from the map results, and you should plan your route accordingly. You must obey all signs or notices regarding your route.

Map data ©2010 Google

Directions weren't right? Please find your route on [maps.google.com](http://maps.google.com) and click "Report a problem" at the bottom left.