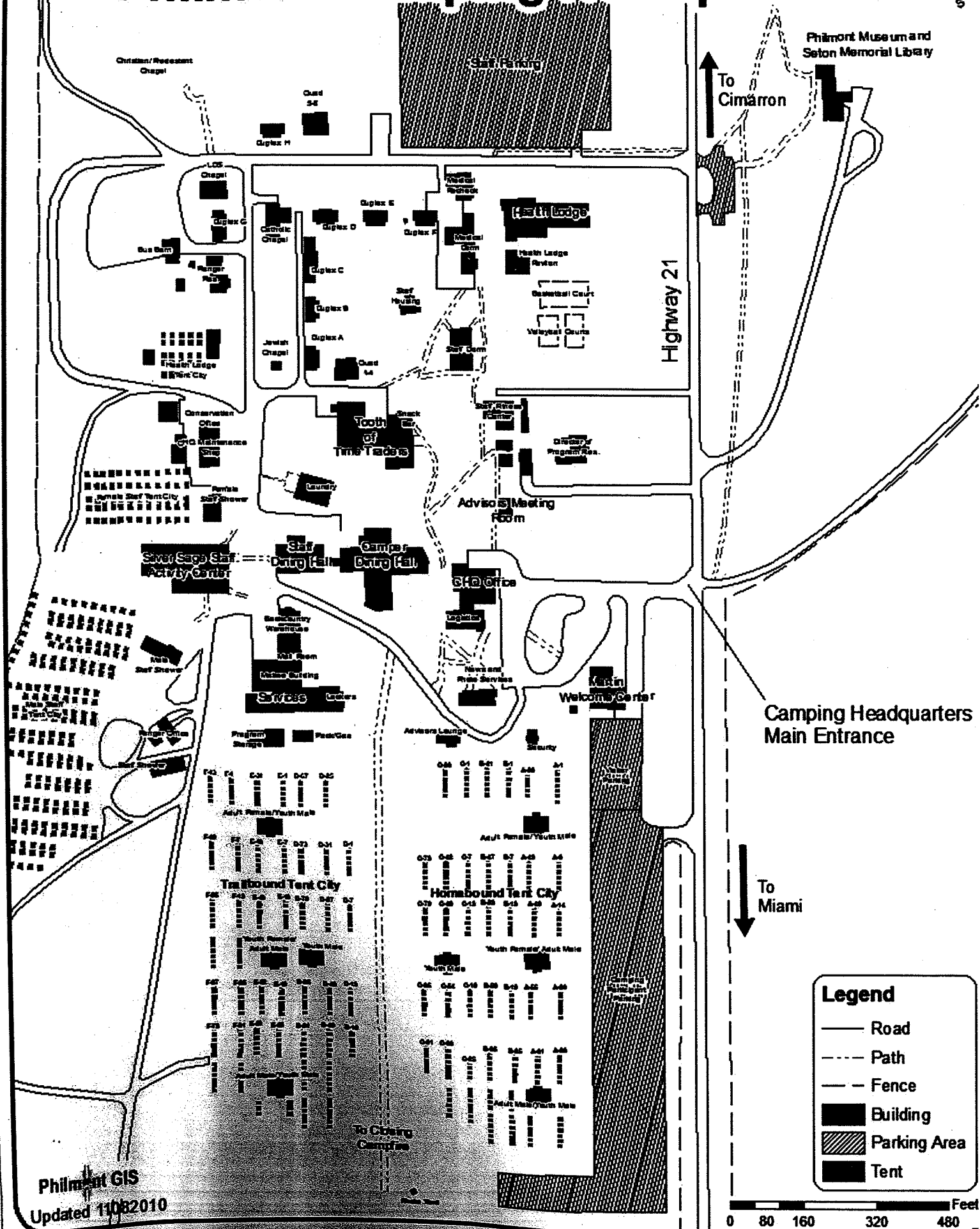


PHILMONT SCOUT RANCH TV Guide


Philmont Camping Headquarters



Philmont GIS
Updated 11/08/2010

Legend

- Road
- - - Path
- - - Fence
- Building
- ▨ Parking Area
- Tent



Philmont Hymn

Silver on the sage
Starlit skies above
Aspen covered hills
Country that I love

Wind in whispering pines
Eagles soaring high
Purple mountains rise
Against an azure sky

Philmont here's to thee
Scouting Paradise
Out in God's country
Tonight

Philmont here's to thee
Scouting Paradise
Out in God's country
Tonight

The Philmont Grace

For Food

For Raiment

For Life

For Opportunity

For Friendship and Fellowship

We Thank Thee O Lord

Cover photo by Jason Proffitt

2010 Staff Photo Contest, 3rd Place, Camper Activity

Inside cover photo by Matthew Prokosch

2010 Staff Photo Contest, 2nd place, Camper Activity

Back cover photo by Steve Hentzelman

2010 Staff Photo Contest, 2nd place, Landscape

SPECIAL PHILMONT FALL AND WINTER PROGRAMS

Autumn Adventure

The fall is a great time to experience Philmont. With the Aspen changing to vibrant gold and crisp fall days, you will enjoy your time at the Ranch. We have several options to accommodate your group.

Council/Group Trek Planning- Is your council or group looking for a way to learn about Philmont before you bring your group for the summer? Your adult group, lead by a seasoned Philmont staff member, will be guided through the base camp operation, cover pre-trek planning and training, and backpack to camps you may be interested in for your summer trek. This is a great planning tool for crews that have not been to Philmont in the past. This is for an all adult crew.

High Adventure Planning- Is your unit looking at planning your own High Adventure Experience? What a better place to learn than at the premier High Adventure Base of the Boy Scouts of America. Under the guidance of a seasoned Philmont Staff member, your crew will hike through the backcountry learning techniques and tips on planning a High Adventure trip for your unit. Topics will including budgeting, food preparation, selecting a destination, and much more.

All Adult crew- Is your district or unit committee looking for a way to build the team? What a better place to build a team than hiking through the beautiful mountains at Philmont. Your all adult crew can participate in activities such as Leave-No-Trace, fishing, or simply doing day hikes out of one of our backcountry camps.

Tradition crews- Do your Scouts have some time off during the fall time? With a group of 7-12, accompanied by a trained Philmont staff member, you will have a chance to experience Philmont with a youth/adult crew. The crew can enjoy the beauty of hiking at Philmont in the fall and take part in using a GPS, Leave-No-Trace, and much more. The Philmont adult/youth ratio is required for these groups.

Kanik - Philmont's Cold Weather Camping Program

Crews of 6 to 10 participants accompanied by a trained Philmont staff member will learn the basics of winter camping and how to camp safely and comfortably. We will be able to supply you with equipment needed for your backcountry experiences. If snow is available you will be able to spend your night in a quinzee you make. Most trips are done on the weekends, with crews arriving Friday night and departing after lunch on Sunday. However a customized trip can be developed to suit your needs.

We can also add a day of skiing for your crew at Angle Fire Ski Resort. For a small additional fee, your crew will experience the fun and excitement of downhill skiing. However, if you crew is planning on skiing, you must participate in the Kanik training. We will be expanding this program to other skiing opportunities as well, please refer to the latest Kanik brochure for more details.

Participants must be at least 14 years of age by January 1 or in the eighth grade at the time of participation. Each crew must have at least two **registered** adult advisors. For Scout units, one of the advisors must be at least 21 years of age or older; the second advisor must be at least 18 years of age. For coed Venturing crews, there must be a male and a female advisor, both at least 21 years of age or older. Every crew is required to have a majority of youth participants.



2011 PHILMONT ADVENTURE ITINERARY

Itinerary Number 35

Super Strenuous (minimum program time) - 106 miles

Considered the super star of all itineraries this trek covers 103 miles. From ancient Anasazi villages through the spectacular Valle Vidal, into the far north country and down south to the Tooth of Time, you will see some of the best Philmont has to offer. Your route takes you past the world's only known T-Rex track and by ancient Indian writings along the roadbed of the famous Cimarron and Northwestern Railroad to the end of the line at Whiteman Vega. Turn south towards the Middle Ponil and hike along the stream where you will camp at the mouth of Greenwood Canyon. Camping at Visto Grande allows you to look towards the northwest for a breathtaking view of Baldy Mountain, you can say, "I climbed that!" Great programs at the Hunting Lodge include some home cooked biscuits and a visit to Philmont's forestry demonstration area. Finally, brand your boots and enjoy the western lore program at Clarks Fork before hiking in over the famous Tooth of Time.

Day	Note	Camp	Program Features	Food Pickup
1		BASE	Opening Campfire	
2	d	House Canyon	See World's Only Tyrannosaurus Rex Track, Ranger Training	Camping HQ
3		Cottonwood	Archaeology, Tour Petroglyphs @ Indian Writings, Trail Camp	
4		SEALLY CANYON	Search and Rescue, Wilderness Medicine, Conservation	
5		WHITEMAN VEGA	Tour Historic Homestead @ Ring Place, Mountain Biking, Conservation	Ring Place
6		Greenwood Canyon	Trail Camp	
7	s	BALDY TOWN	Gold Mining & Panning, Blacksmithing @ French Henry, Conservation	
8	s	BALDY TOWN	Side Hike Baldy Mt., Visit Historic Baldy Town	Baldy Town
9		Santa Claus	Challenge Events @ Head of Dean, Trail Camp	
10		Visto Grande	Trail Camp	
11		Upper Clarks Fork	Cabin Tour @ Hunting Lodge, visit Demonstration Forest, Branding, Chuck Wagon Dinner @ Clarks Fork	
12		BASE	Hike in over Tooth of Time, Awards Campfire	

Departs from Camping Headquarters on Day 2 for 6-Mile Gate Turnaround to go to House Canyon Camp

Hike in to Camping HQ via Tooth of Time.

Campsite Elevations: 7,360' Minimum, 9,825' Maximum

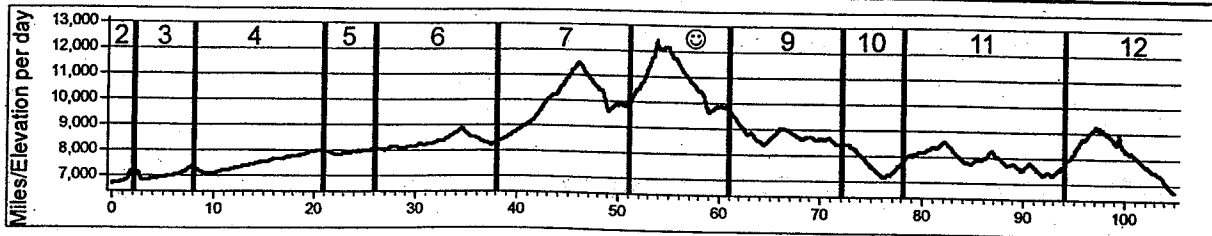
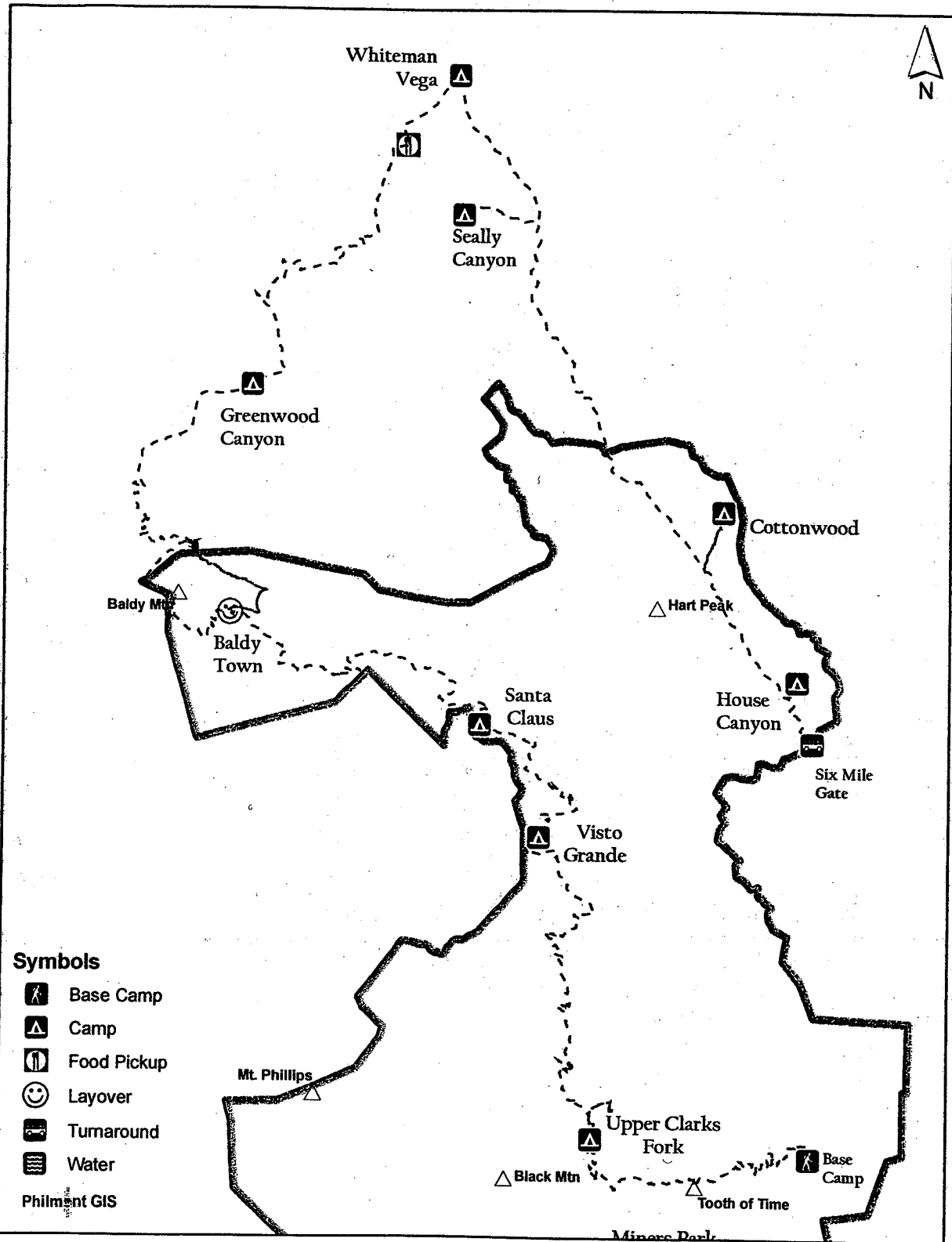
Camps: 3 Staffed, 6 Trail, 1 Layover, 1 Dry Camp

Sectional Maps: South, North, Valle Vidal

NOTE: (d) = Dry Camp
(s) = Showers may be available

NO CHANGES ARE POSSIBLE FOR CAMPS, FOOD PICKUPS, OR BUS TRANSPORTATION AFTER ITINERARY SELECTION.

Itinerary 35



2011 PHILMONT ADVENTURE ITINERARY

Itinerary Number 34

Super Strenuous (minimum program time) - 98 miles

A well prepared crew can enjoy spectacular views as they ascend Philmont's loftiest peaks. A side hike to the Tooth of Time is an early feature followed by great program opportunities at Clear Creek. Then, it's over Mt. Phillips and off to the North Country for an adventure to Baldy Mountain where on a clear day you can see four states! Learn Leave No Trace principles and enjoy the challenge events at Dan Beard. Last but not least, you will visit Indian Writings to enjoy century old petroglyphs.

Day	Note	Camp	Program Features	Food Pickup
1		BASE	Opening Campfire	
2		Lovers Leap	Ranger Training	Camping HQ
3	d	Shaefers Pass	Side Hike Tooth of Time, Trail Camp	
4		Porcupine	Trail Camp	Phillips Junction
5	d	Comanche Peak	Rocky Mountain Fur Company, Black Powder Rifle @ Clear Creek, Dry Camp, Water @ Clear Creek	
6		Ute Springs	Gold Mining & Panning, Blacksmithing @ Cyphers Mine, Trail Camp	Ute Gulch
7		Santa Claus	Trail Camp	
8	s	BALDY TOWN	Challenge Events @ Head of Dean	
9		Ewells Park	Side Hike Baldy Mt., Visit Historic Baldy Town Trail Camp	Baldy Town
10		DAN BEARD	Challenge Events, Leave No Trace, Conservation	
11	s	INDIAN WRITINGS	Archaeology, Tour Petroglyphs, Conservation	
12		BASE	See World's only Tyrannosaurus Rex Track, Hike to Six-Mile Gate, Awards Campfire	

Departs from Camping Headquarters on Day 2 for Lovers Turnaround to go to Lovers Leap Camp
Returns to Camping HQ on Day 12 from 6-Mile Gate Turnaround.

Campsite Elevations: 7,040' Minimum, 11,100' Maximum

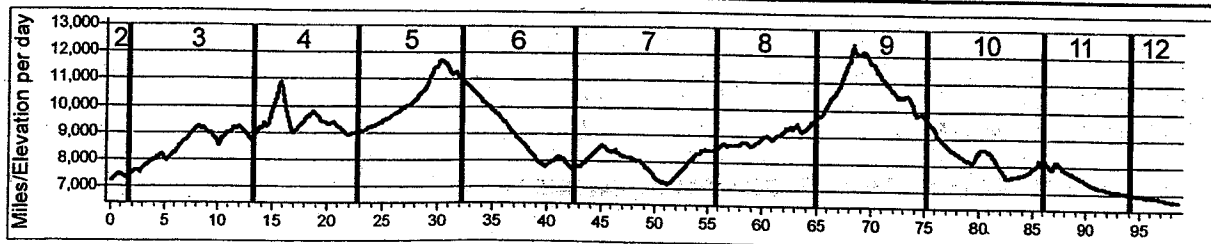
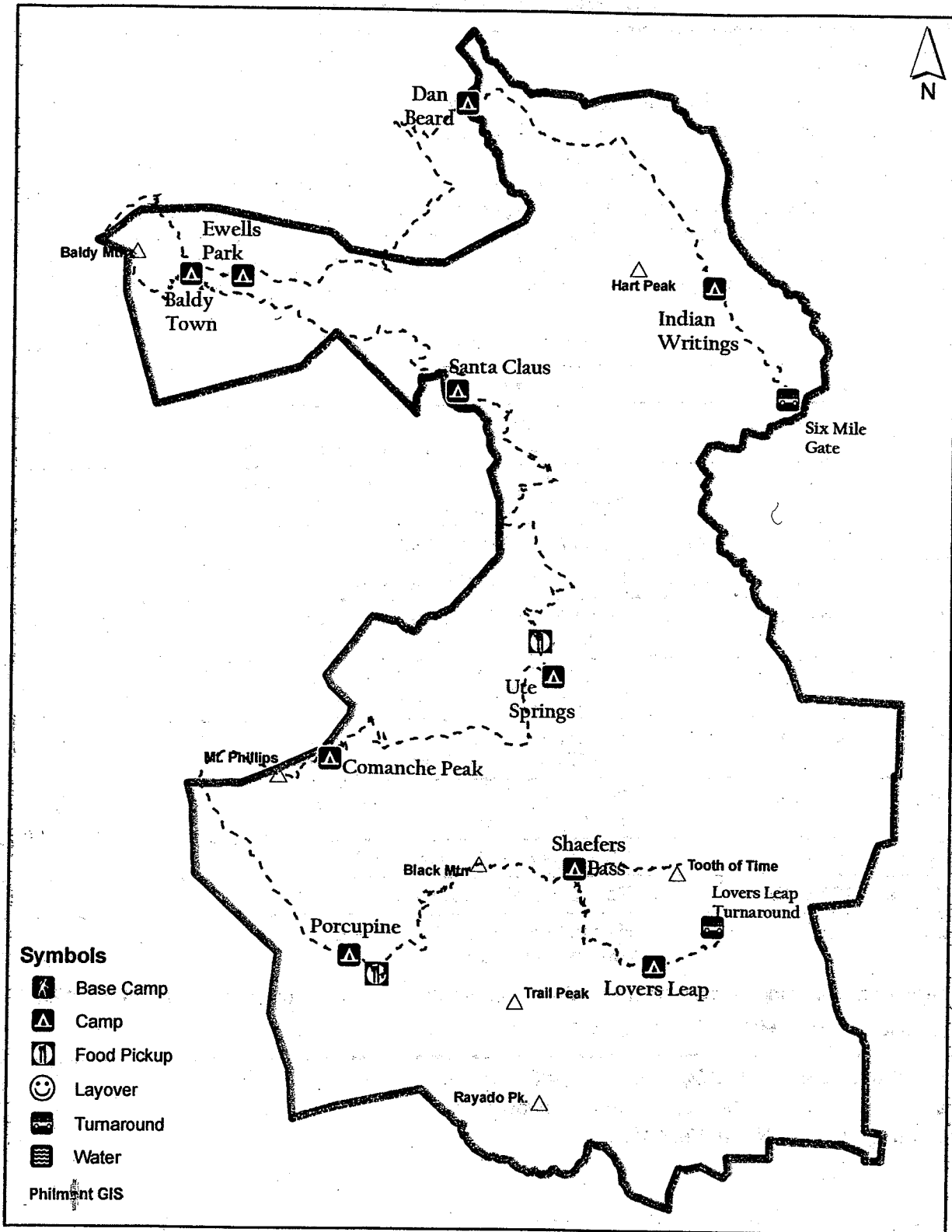
Camps: 3 Staffed, 7 Trail, 2 Dry Camps

Sectional Maps: South, North

NOTE: (d) = Dry Camp
(s) = Showers may be available

NO CHANGES ARE POSSIBLE FOR CAMPS, FOOD PICKUPS, OR BUS TRANSPORTATION AFTER ITINERARY SELECTION.

Itinerary 34



2011 PHILMONT ADVENTURE ITINERARY

Itinerary Number 33

Super Strenuous (minimum program time) - 74 miles

A well prepared crew can choose this 73 mile super strenuous trek that starts in the historic North Ponil where you will see the world's only known T-Rex track, visit century old petroglyphs, and follow the route of the old Cimarron and Northwestern railroad up to Whiteman Vega in the beautiful Valle Vidal. On your way, take time to participate in search and rescue training and wilderness medicine at Seally Canyon. After spending a night in beautiful Greenwood Canyon, you will spend two days at Copper Park which lends plenty of time to hike Baldy Mt., do blacksmithing, and explore a real gold mine. After visiting the Continental Tie & Lumber Company at Pueblano, you will spend two days exploring Dean Canyon, highlighted by challenge events at Head of Dean and rock climbing at Dean Cow.

Day	Note	Camp	Program Features	Food Pickup
1		BASE	Opening Campfire	
2		Anasazi	Ranger Training, See World's Only Tyrannosaurus Rex Track	Camping HQ
3		Old Camp	Archaeology, Tour Petroglyphs @ Indian Writings, Trail Camp, Conservation	
4		SEALLY CANYON	Search and Rescue, Wilderness Medicine, Conservation	
5		WHITEMAN VEGA	Mountain Biking, Conservation	
6		Greenwood Canyon	Tour Historic Ring Place Homestead, Trail Camp	Ring Place
7		Copper Park	Gold Panning & Mining, Blacksmithing @ French Henry, Trail Camp, Conservation	
8		Copper Park	Side Hike Baldy Mt., Visit Historic Baldy Town	Baldy Town
9		PUEBLANO	Continental Tie & Lumber Company, Evening Campfire	
10		Upper Dean Cow	Challenge Events @ Head of Dean	
11	s	DEAN COW	Rock Climbing & Rappelling	
12		BASE	Hike to Turkey Creek Turnaround, Awards Campfire	

Departs from Camping Headquarters on Day 2 for 6-Mile Gate Turnaround to go to Anasazi Camp
Returns to Camping HQ on Day 12 from Turkey Creek Turnaround.

Campsite Elevations: 7,040' Minimum, 10,480' Maximum

Camps: 4 Staffed, 5 Trail, 1 Layover

Sectional Maps: North, Valle Vidal

NOTE: (d) = Dry Camp
(s) = Showers may be available

NO CHANGES ARE POSSIBLE FOR CAMPS, FOOD PICKUPS, OR BUS TRANSPORTATION AFTER ITINERARY SELECTION.

2011 PHILMONT ADVENTURE ITINERARY

Itinerary Number 33

Super Strenuous (minimum program time) - 74 miles

A well prepared crew can choose this 73 mile super strenuous trek that starts in the historic North Ponil where you will see the world's only known T-Rex track, visit century old petroglyphs, and follow the route of the old Cimarron and Northwestern railroad up to Whiteman Vega in the beautiful Valle Vidal. On your way, take time to participate in search and rescue training and wilderness medicine at Seally Canyon. After spending a night in beautiful Greenwood Canyon, you will spend two days at Copper Park which lends plenty of time to hike Baldy Mt., do blacksmithing, and explore a real gold mine. After visiting the Continental Tie & Lumber Company at Pueblano, you will spend two days exploring Dean Canyon, highlighted by challenge events at Head of Dean and rock climbing at Dean Cow.

Day	Note	Camp	Program Features	Food Pickup
1		BASE	Opening Campfire	
2		Anasazi	Ranger Training, See World's Only Tyrannosaurus Rex Track	Camping HQ
3		Old Camp	Archaeology, Tour Petroglyphs @ Indian Writings, Trail Camp, Conservation	
4		SEALLY CANYON	Search and Rescue, Wilderness Medicine, Conservation	
5		WHITEMAN VEGA	Mountain Biking, Conservation	
6		Greenwood Canyon	Tour Historic Ring Place Homestead, Trail Camp	Ring Place
7		Copper Park	Gold Panning & Mining, Blacksmithing @ French Henry, Trail Camp, Conservation	
8		Copper Park	Side Hike Baldy Mt., Visit Historic Baldy Town	Baldy Town
9		PUEBLANO	Continental Tie & Lumber Company, Evening Campfire	
10		Upper Dean Cow	Challenge Events @ Head of Dean	
11	s	DEAN COW	Rock Climbing & Rappelling	
12		BASE	Hike to Turkey Creek Turnaround, Awards Campfire	

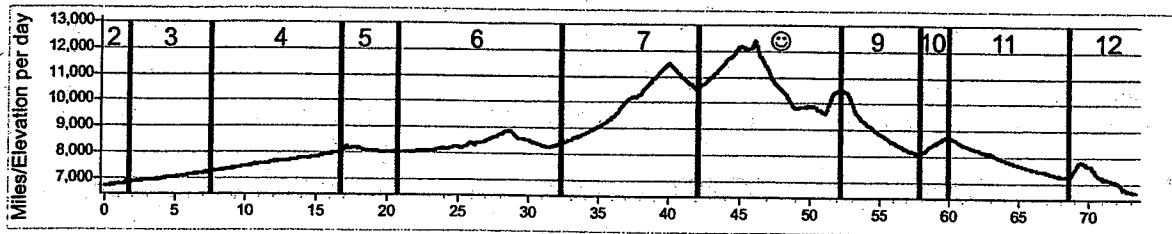
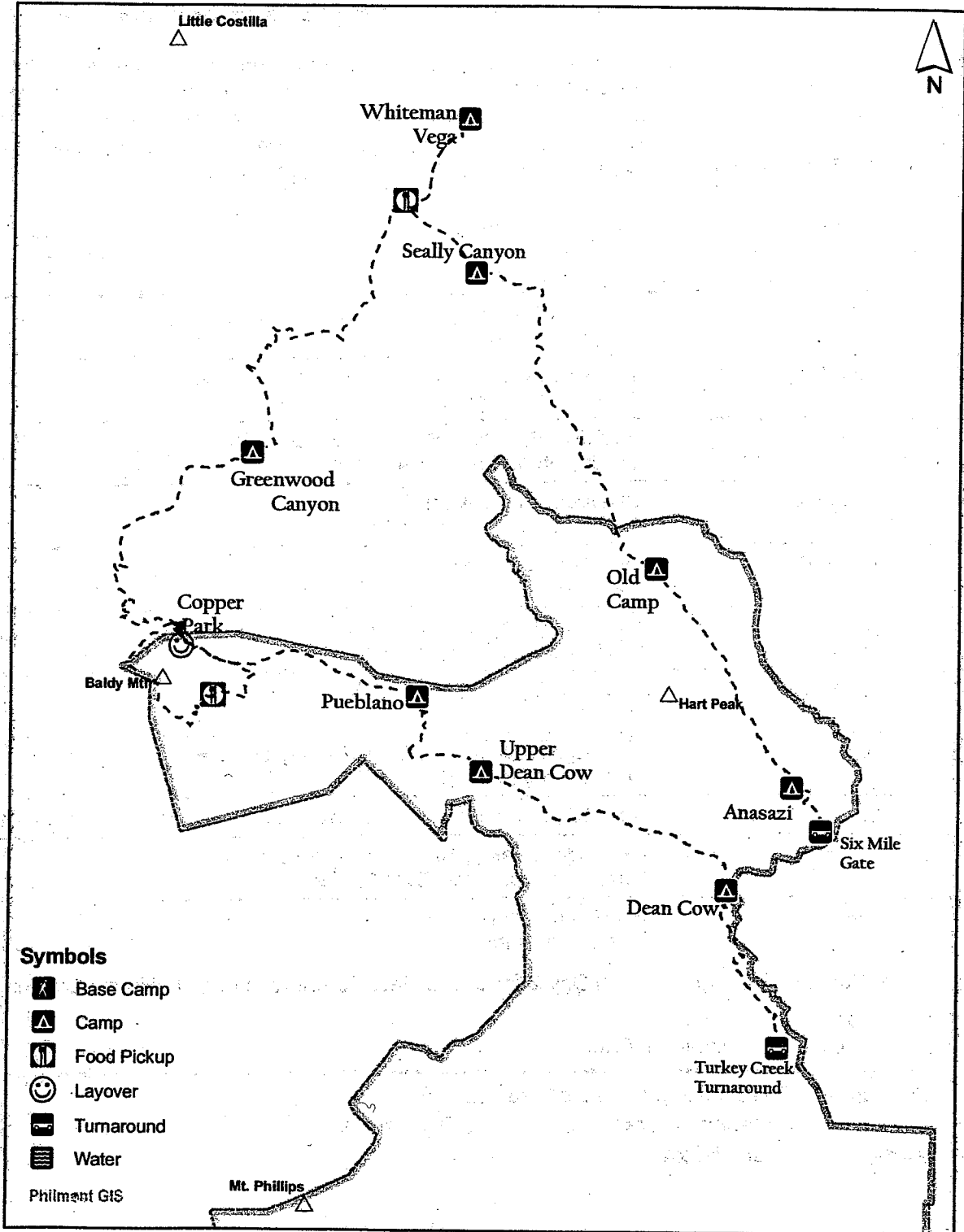
Departs from Camping Headquarters on Day 2 for 6-Mile Gate Turnaround to go to Anasazi Camp
Returns to Camping HQ on Day 12 from Turkey Creek Turnaround.

Campsite Elevations: 7,040' Minimum, 10,480' Maximum
Camps: 4 Staffed, 5 Trail, 1 Layover
Sectional Maps: North, Valle Vidal

NOTE: (d) = Dry Camp
 (s) = Showers may be available

NO CHANGES ARE POSSIBLE FOR CAMPS, FOOD PICKUPS, OR BUS TRANSPORTATION AFTER ITINERARY SELECTION.

Itinerary 33



2011 PHILMONT ADVENTURE ITINERARY

Itinerary Number 32

Super Strenuous (minimum program time) - 82 miles

This super strenuous itinerary begins in the historic north country with stops at Indian Writings for archaeology before hiking over Hart Peak to Ponil for western lore, branding, and cantina. Relive the days of the Continental Tie & Lumber Company and enjoy the mountain man rendezvous prior to hiking Baldy Mountain (12,441 feet). Back in the central country, enjoy shotgun shooting, burro racing, and rock climbing. This trek concludes with a victory hike over the Tooth of Time.

Day	Note	Camp	Program Features	Food Pickup
1		BASE	Opening Campfire	
2	d	House Canyon	See World's Only Tyrannosaurus Rex Track, Ranger Training; Dry Camp	Camping HQ
3		Old Camp	Tour Petroglyphs & Archaeology @ Indian Writings, Trail Camp, Conservation	
4	s	PONIL	Hike over Hart Peak, Western Lore, Branding, Cantina Show, Chuck Wagon Dinner	Ponil
5		PUEBLANO	Chuckwagon Breakfast @ Ponil, Continental Tie & Lumber Company	
6		MIRANDA	Mountain Man Rendezvous, Black Powder Rifle	
7		MIRANDA	Side Hike Baldy Mt.; Gold Panning & Mining, Blacksmithing @ French Henry	Baldy Town
8	d	Black Jacks	Challenge Events @ Head of Dean, Dry Camp	
9		HARLAN	12-Gauge Shotgun Shooting & Reloading, Burro Racing (evening)	
10	s	CIMARRONCITO	Rock Climbing & Rappelling, Conservation	Ute Gulch
11	d	Ponderosa Park	Hike Hidden Valley, Tour Hunting Lodge; Western Lore, Branding, Horse Rides @ Clarks Fork	
12		BASE	Hike in via Tooth of Time, Awards Campfire	

Departs from Camping Headquarters on Day 2 for 6-Mile Gate Turnaround to go to House Canyon Camp

Hike in to Camping HQ via Tooth of Time.

Campsite Elevations: 7,128' Minimum, 8,920' Maximum

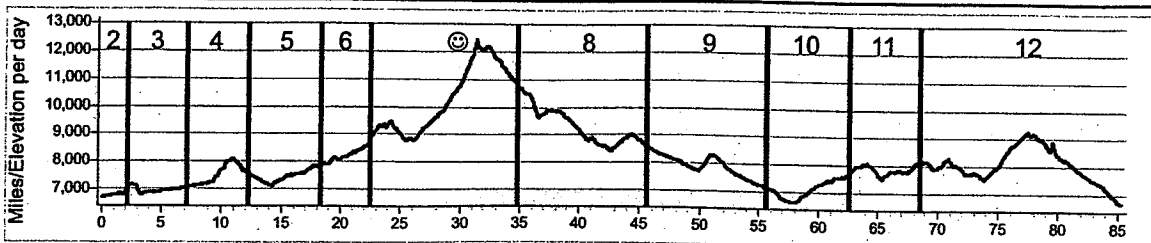
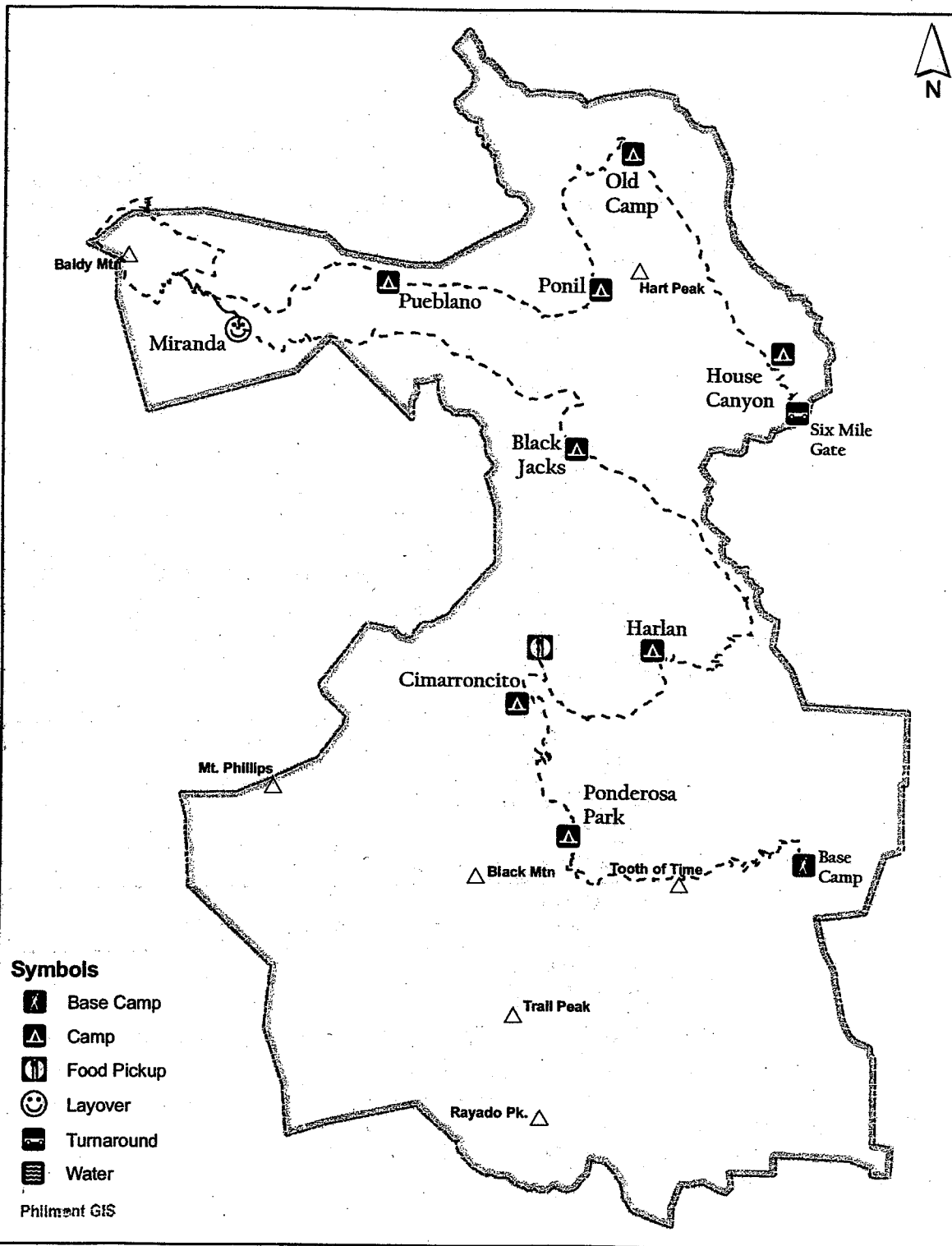
Camps: 5 Staffed, 4 Trail, 1 Layover, 3 Dry Camps

Sectional Maps: South, North

NOTE: (d) = Dry Camp
(s) = Showers may be available

NO CHANGES ARE POSSIBLE FOR CAMPS, FOOD PICKUPS, OR BUS TRANSPORTATION AFTER ITINERARY SELECTION.

Itinerary 32



2011 PHILMONT ADVENTURE ITINERARY

Itinerary Number 31

Super Strenuous (minimum program time) - 67 miles

A well prepared and physically fit crew will absolutely love this trek as it makes a giant loop up in the North Country. Start with learning to make 12-gauge shotgun shells at Harlan . . . yes, you do get to shoot them! Two days at Baldy Town gives your crew ample time to summit the peak at 12,441 feet, as well as taking in exciting programs such as gold panning & mining, blacksmithing, and black powder rifle shooting. Head of Dean camp brings you fun on the challenge course as the crew tries to get everyone "over the wall". Ponil is the home of the Philturn Rocky Mountain Scout Camp as Philmont was first called and offers horseback riding, branding, a cantina show, and chuck wagon dinner and breakfast. Your final backcountry experience is climbing the sandstone cliffs at Dean Cow's rock climbing camp.

Day	Note	Camp	Program Features	Food Pickup
1		BASE	Opening Campfire	
2		Ute Springs	Ranger Training	Camping HQ
3		HARLAN	12-Gauge Shotgun Shooting & Reloading, Burro Racing (evening), Conservation	
4		Turkey Creek	Trail Camp	
5	s	BALDY TOWN	Mountain Man Rendezvous @ Miranda, Visit Historic Baldy Town	Baldy Town
6	s	BALDY TOWN	Side Hike Baldy Mt., Gold Mining & Panning, Blacksmithing @ French Henry, Conservation	
7		HEAD OF DEAN	Challenge Events	
8	s	PONIL	Western Lore, Horse Rides (Afternoon), Branding, Cantina Show, Chuck Wagon Dinner	Ponil
9		New Dean	Chuckwagon Breakfast @ Ponil, Trail Camp	
10	s	DEAN COW	Rock Climbing & Rappeling	
11	d	Dean Heck	Trail Camp LNT Style Camp, ~UTM: 501 150E, 4 045 650N	
12		BASE	Hike to Heck Turnaround, Awards Campfire	

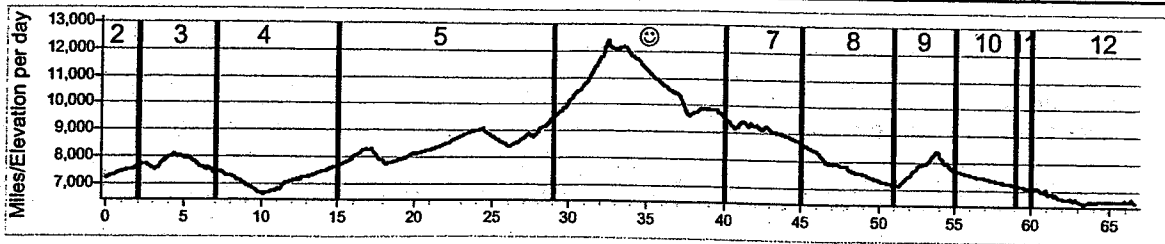
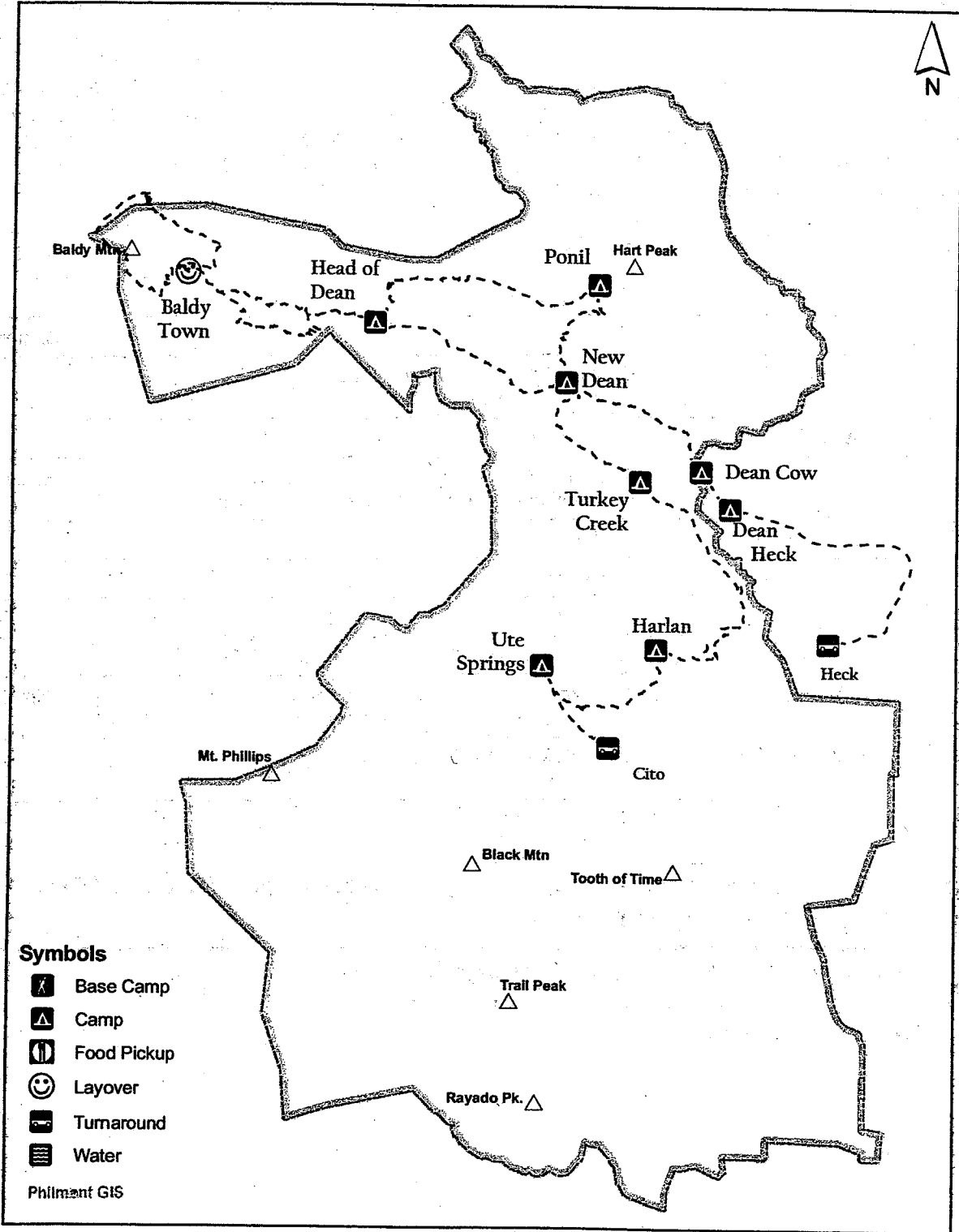
Departs from Camping Headquarters on Day 2 for Cito Turnaround to go to Ute Springs Camp
Returns to Camping HQ on Day 12 from Heck Turnaround.

Campsite Elevations: 7,128' Minimum, 9,825' Maximum
Camps: 5 Staffed, 4 Trail, 1 Layover, 1 Dry Camp
Sectional Maps: South, North

NOTE: (d) = Dry Camp
 (s) = Showers may be available

NO CHANGES ARE POSSIBLE FOR CAMPS, FOOD PICKUPS, OR BUS TRANSPORTATION AFTER ITINERARY SELECTION.

Itinerary 31



2011 PHILMONT ADVENTURE ITINERARY

Itinerary Number 30

Strenuous (hiking with some program time) - 81 miles

If your crew is in shape for long hikes down deep canyons and over 10,000 ft. mountains, then this strenuous itinerary is for you. This route is designed for the crew who wants to climb Baldy Mountain and Mt. Phillips and stay in some of Philmont's most beautiful trail camps. There still may be time to do many fun-filled programs such as the challenge events at Head of Dean, gold panning at French Henry, .30-06 rifle at Sawmill, and enjoy the great Chuck Wagon dinner at Beaubien. Hike in to Base Camp via the famous Tooth of Time Ridge Trail.

Day	Note	Camp	Program Features	Food Pickup
1		BASE	Opening Campfire	
2		Dean Cutoff	Ranger Training	Camping HQ
3		PUEBLANO	Continental Tie & Lumber Company, Evening Campfire	
4		Ewells Park	Trail Camp	
5		Ewells Park	Side Hike Baldy Mt.; Gold Mining & Panning, Blacksmithing @ French Henry, Conservation	Baldy Town
6		HEAD OF DEAN	Challenge Events	
7		Visto Grande	Trail Camp	
8	s	SAWMILL	.30-06 Rifle Shooting & Reloading	Ute Gulch
9	d	Mt. Phillips	Dry Camp, Water @ Cyphers Mine and/or Red Hills	
10	s	BEAUBIEN	Western Lore, Horse Rides, Branding, Chuck Wagon Dinner, Campfire, Conservation	Phillips Junction
11		North Fork Urraca	Horse Rides (am) @ Beaubien, Trail Camp	
12		BASE	Hike in via Tooth of Time, Awards Campfire	

Departs from Camping Headquarters on Day 2 for Ponil Turnaround to go to Dean Cutoff Camp
Hike in to Camping HQ via Tooth of Time.

Campsite Elevations: 7,320' Minimum, 11,650' Maximum
Camps: 4 Staffed, 5 Trail, 1 Layover, 1 Dry Camp
Sectional Maps: South, North

NOTE: (d) = Dry Camp
 (s) = Showers may be available

NO CHANGES ARE POSSIBLE FOR CAMPS, FOOD PICKUPS, OR BUS TRANSPORTATION AFTER ITINERARY SELECTION.

Itinerary 30

